

**BOROUGH OF LONGPORT
ORDINANCE NO. 2018-01
AN ORDINANCE AMENDING ARTICLE IX, §161-16,
Schedule 4: Through Streets**

WHEREAS, The Borough of Longport has determined that it is in the best interest of the Borough to amend the Borough's Through Streets Schedule contained in the Borough of Longport Code, Art. IX, §161.16 in order to promote the health, safety and welfare of the community in accordance with N.J.S.A. 39:4-197; and

WHEREAS, Monmouth and Winchester Avenues have historically been through streets for their entire length; and

WHEREAS, the Through Street Schedule presently stops the Through Street designation for Monmouth and Winchester Avenues at the East and West intersections of 33rd Avenue. This ordinance restores Monmouth and Winchester Avenues as contiguous Through Streets through the intersection at 33rd Avenue.

NOW, THEREFORE, BE IT ORDAINED by the Board of Commissioners of the Borough of Longport, County of Atlantic, and State of New Jersey that **Article IX, §161.16, Schedule 4: Through Streets** is replaced as follows:

“§ 161-16. Schedule 4: Through Streets.

[Adopted 5-4-1983; Amended 2-21-2018 by Ord. No. O2018-01; Amended 7-5-2006 by Ord. No. 2006-08; Amended 4-20-2005 by Ord. No. 2005-05; Amended 8-18-2004 by Ord. No. 2004-21]

In accordance with the provisions of § 161-6, the following described streets or parts of streets are hereby designated as through streets. Stop signs shall be installed on the near right side of each street intersecting the through street, except where yield signs are provided for in the designation:

Name of Street

Limits

Amherst Avenue
[Added 8-18-2004 by Ord. No. 2004-21]

Between 33rd Avenue and City of Margate Corporate Line

Atlantic Avenue	Entire length
Longport Drive	Between Ventnor Boulevard and 29th Avenue
Monmouth Avenue [Amended 2-21-18 by Ord. No. 2018-01]	Entire length
Oberon Avenue	Between 24th Avenue and 28th Avenue
Pacific Avenue [Amended 4-20-2005 by Ord. No. 2005-05]	City of Margate corporate line to the east side of 33rd Avenue
Pacific Avenue [Amended 4-20-2005 by Ord. No. 2005-05]	West side of 33rd Avenue to Ventnor Avenue
Sunset Avenue – Amherst Avenue [Repealed 8-18-2004 by Ord. No. 2004-21]	
Sunset Avenue [Added 7-5-2006 by Ord. No 2006-08]	Monmouth Avenue to Winchester Avenue and Pelham Avenue to Ventnor Avenue
Winchester Avenue [Amended 2-21-2018 by Ord. No. 02018-01]”	Entire Length

SECTION II: All ordinances or parts of Ordinances inconsistent herewith are hereby repealed and this Ordinance shall take effect immediately upon final passage and publication as provided by law.

SECTION III: This ordinance shall take effect immediately upon final passage and publication in accordance with law.

1 ST READING January 17, 2018						
RECORD OF GOVERNING BODY VOTE ON FINAL PASSAGE						
COMMISSION	AYE	NAY	N. V	A.B.	MOT.	SEC.
RUSSO	x				x	
LEEDS	x					
LAWLER	x					x
X X-Indicates Vote NV-Not Voting AB-Absent MOT-Motion SEC-Second						

2ND READING February 21, 2018

RECORD OF GOVERNING BODY VOTE ON


FINAL PASSAGE


COMMISSION	AYE	NAY	N.V.	A.B.	MOT.	SEC.
RUSSO	X					X
LEEDS				X		
LAWLER	X				X	


X-Indicates Vote NV-Not Voting AB-Absent MOT-Motion SEC-Second

This is a Certified True copy of the Original Ordinance on file in the Municipal Clerk's Office.

DATE OF ADOPTION: 2-21-18 
/s/ Matthew Conlon, ACTING MUNICIPAL CLERK


Mayor Nicholas M. Russo, Ed.D.


Commissioner Daniel Lawler


Commissioner James P. Leeds, Sr.


Matthew Conlon, Acting
Municipal Clerk

BOROUGH OF LONGPORT	
<p>NOTICE is hereby given that the following Ordinances were introduced and passed a first reading by the Borough of Longport Board of Commissioners at a meeting held on January 18, 2018. Copies of this Ordinance may be obtained without cost at the Borough Clerk's Office, 2305 Atlantic Ave, Longport, NJ, 08403; Mon. - Fri., 9:00 a.m. to 4:30 p.m.</p>	
<p>"BOROUGH OF LONGPORT ORDINANCE NO. 2018-01 AN ORDINANCE AMENDING ARTICLE IX, §161-16, Schedule 4: Through Streets</p>	
<p>WHEREAS, The Borough of Longport has determined that it is in the best interest of the Borough to amend the Borough's Through Streets Schedule contained in the Borough of Longport Code, Art. IX, §161.16 in order to promote the health, safety and welfare of the community in accordance with N.J.S.A. 39:4-197; and</p>	
<p>WHEREAS, Monmouth and Winchester Avenues have historically been through streets for their entire length; and</p>	
<p>WHEREAS, the Through Street Schedule presently stops the Through Street designation for Monmouth and Winchester Avenues at the East and West intersections of 33rd Avenue. This ordinance restores Monmouth and Winchester Avenues as contiguous Through Streets through the intersection at 33rd Avenue.</p>	
<p>NOW, THEREFORE, BE IT ORDAINED by the Board of Commissioners of the Borough of Longport, County of Atlantic, and State of New Jersey that Article IX, §161.16, Schedule 4: Through Streets is replaced as follows:</p>	
<p>§ 161-16. Schedule 4: Through Streets. [Adopted 5-4-1983; Amended 2-21-2018 by Ord. No. O2018-01; Amended 7-5-2006 by Ord. No. 2006-08; Amended 4-20-2005 by Ord. No. 2005-05; Amended 8-18-2004 by Ord. No. 2004-21]</p>	
<p>In accordance with the provisions of § 161-6, the following described streets or parts of streets are hereby designated as through streets. Stop signs shall be installed on the near right side of each street intersecting the through street, except where yield signs are provided for in the designation:</p>	
<p>Name of Street Amherst Avenue [Added 8-18-2004 by Ord. No. 2004-21] Atlantic Avenue Longport Drive Monmouth Avenue [Amended 2-21-18 by Ord. No. 2018-01] Oberon Avenue Pacific Avenue [Amended 4-20-2005 by Ord. No. 2005-05] Pacific Avenue [Amended 4-20-2005 by Ord. No. 2005-05] Sunset Avenue - Amherst Avenue [Repealed 8-18-2004 by Ord. No. 2004-21] Sunset Avenue [Added 7-5-2006 by Ord. No. 2006-08] Winchester Avenue - Entire Length [Amended 2-21-2018 by Ord. No. 02018-01]"</p>	<p>Limits Between 33rd Avenue and City of Margate Corporate Line Entire length Between Ventnor Boulevard and 29th Avenue Entire length Between 24th Avenue and 28th Avenue City of Margate Corporate line to the east side of 33rd Avenue West side of 33rd Avenue to Ventnor Avenue Monmouth Avenue to Winchester Avenue and Pelham Avenue to Ventnor Avenue</p>
<p>SECTION II: All ordinances or parts of Ordinances inconsistent herewith are hereby repealed and this Ordinance shall take effect immediately upon final passage and publication as provided by law.</p>	
<p>SECTION III: This ordinance shall take effect immediately upon final passage and publication in accordance with law."</p>	
<p>"BOROUGH OF LONGPORT ATLANTIC COUNTY ORDINANCE 2018-02 AN ORDINANCE AMENDING CHAPTER 61 - BEACHES, PARKS, AND RECREATIONAL AREAS SECTION 52(C)(4) OF THE CODE OF THE BOROUGH OF LONGPORT AS IT RELATES TO DESIGNATED DUNE CROSSOVERS</p>	
<p>PREAMBLE: With the construction of the Beach Dune Structure performed by the Army Corps of Engineers in 2017-2018, it is the desire of the Borough to designate the permitted locations for dune crossovers in order to maintain the stability of the dunes and reduce the amount of maintenance necessary in order to maintain such crossovers. By the establishment of the following designated crossovers, it shall be deemed to fully meet the public and private need for access across the dune structure and that no further dune crossovers shall be required or permitted.</p>	
<p>SECTION I: Subchapter 61-52(C)(4) is replaced with the following: "(4) Pedestrian and vehicular traffic on or over the oceanfront dunes except at the following Municipally Designated locations:</p>	
<p>Pedestrian Crossovers-Standard The oceanfront extended street rights of way at 11th Avenue, 12th Avenue, 13th Avenue, 14th Avenue, 15th Avenue, 16th Avenue, 17th Avenue, 18th Avenue, 19th Avenue, 20th Avenue, 21st Avenue, 22nd Avenue, 23rd Avenue, 24th Avenue, 25th Avenue, 26th Avenue, 28th Avenue, 29th Avenue, Pelham Avenue, Manor Avenue, 30th Avenue, Evergreen Avenue, 32nd Avenue, Woodcrest Avenue, 34th Avenue, 35th Avenue, and 36th Avenue. Midblock between 16th and 17th Avenue opposite Longport Seaview Stairway</p>	
<p>Pedestrian Crossovers - Handicapped The oceanfront extended street rights of way at 16th Avenue, 27th Avenue, and 33rd Avenue.</p>	
<p>Vehicular Crossovers The oceanfront extended street rights of way at 11th Avenue, 16th Avenue, and 35th Avenue. [Amended 02/21/2018 by Ord. No. O2018-02]</p>	
<p>SECTION II: This ordinance shall take effect immediately upon final passage and publication in accordance with law.</p>	
<p>SECTION III: The provisions of this ordinance shall be severable. In the event that any portion of this ordinance is found to be invalid for any reason by any Court of competent jurisdiction, such judgment shall be limited in its effect only to the operation of any other portion thereof, which shall remain in full force and effect.</p>	
<p>SECTION IV. All other ordinances or parts of ordinances inconsistent herewith are hereby repealed to the extent of such inconsistencies.</p>	
<p>BE IT SO ORDAINED."</p>	
<p>NOTICE that the above Ordinances 2018-01 & 2018-02 will be considered for final passage at a meeting to be held on February 21, 2018 at 4:30 pm in the Commission Chambers, Longport Borough Hall, at which time and place a public hearing on said Ordinance will occur.</p>	
<p>Matthew Conlon, Acting Municipal Clerk Printer Fee: \$ Pub Date: January 22, 2018</p>	
<p>Order #: 0000066364</p>	

BOROUGH OF LONGPORT
NOTICE is hereby given that the following ordinances:
BOROUGH OF LONGPORT
ORDINANCE NO. 2018-01

**AN ORDINANCE AMENDING ARTICLE IX, §161-16,
SCHEDULE 4: THROUGH STREETS**

WHEREAS, The Borough of Longport has determined that it is in the best interest of the Borough to amend the Borough's Through Streets Schedule contained in the Borough of Longport Code, Art. IX, §161.16 in order to promote the health, safety and welfare of the community in accordance with N.J.S.A. 39:4-197; and
WHEREAS, Monmouth and Winchester Avenues have historically been through streets for their entire length; and

WHEREAS, the Through Street Schedule presently stops the Through Street designation for Monmouth and Winchester Avenues at the East and West intersections of 33rd Avenue. This ordinance restores Monmouth and Winchester Avenues as contiguous Through Streets through the intersection of 33rd Avenue.

NOW, THEREFORE, BE IT ORDAINED by the Board of Commissioners of the Borough of Longport, County of Atlantic, and State of New Jersey that Article IX, §161.16, Schedule 4: Through Streets is replaced as follows:

"§ 161-16. Schedule 4: Through Streets.
[Adopted 5-4-1983; Amended 2-21-2018 by Ord. No. O2018-01; Amended 7-5-2006 by Ord. No. 2006-08; Amended 4-20-2005 by Ord. No. 2005-05; Amended 8-18-2004 by Ord. No. 2004-21]

In accordance with the provisions of § 161-6, the following described streets or parts of streets are hereby designated as through streets. Stop signs shall be installed on the near right side of each street intersecting the through street, except where yield signs are provided for in the designation:

Name of Street	Limits
Amherst Avenue	Between 33rd Avenue and City of Margate Corporate Line
[Added 8-18-2004 by Ord. No. 2004-21]	
Atlantic Avenue	Entire length
Longport Drive	Between Ventnor Boulevard and 29th Avenue
Monmouth Avenue	Entire length
[Amended 2-21-18 by Ord. No. 2018-01]	
Oberon Avenue	Between 24th Avenue and 28th Avenue
Pacific Avenue	City of Margate corporate line to the east side of 33rd Avenue
[Amended 4-20-2005 by Ord. No. 2005-05]	
Pacific Avenue	West Side of 33rd Avenue to Ventnor Avenue
[Amended 4-20-2005 by Ord. No. 2005-05]	
Sunset Avenue – Amherst Avenue	
[Repealed 8-18-2004 by Ord. No. 2004-21]	
Sunset Avenue	Monmouth Avenue to Winchester Avenue and Pelham Avenue to Ventnor Avenue
[Added 7-5-2006 by Ord. No 2006-08]	
Winchester Avenue	Entire Length
[Amended 2-21-2018 by Ord. No. 02018-01]"	

SECTION II: All ordinances or parts of Ordinances inconsistent herewith are hereby repealed and this Ordinance shall take effect immediately upon final passage and publication as provided by law.

SECTION III: This ordinance shall take effect immediately upon final passage and publication in accordance with law.

BOROUGH OF LONGPORT
ATLANTIC COUNTY
ORDINANCE 2018-02
AN ORDINANCE AMENDING CHAPTER 61 – BEACHES, PARKS, AND RECREATIONAL AREAS SECTION 52(C)(4) OF THE CODE OF THE BOROUGH OF LONGPORT AS IT RELATES TO DESIGNATED DUNE CROSSOVERS

PREAMBLE: With the construction of the Beach Dune Structure performed by the Army Corps of Engineers in 2017-2018, it is the desire of the Borough to designate the permitted locations for dune crossovers in order to maintain the stability of the dunes and reduce the amount of maintenance necessary in order to maintain such crossovers. By the establishment of the following designated crossovers, it shall be deemed to fully meet the public and private need for access across the dune structure and that no further dune crossovers shall be required or permitted.

SECTION I: Subchapter 61-52(C)(4) is replaced with the following:
“(4) Pedestrian and vehicular traffic on or over the oceanfront dunes except at the following Municipally Designated locations:

Pedestrian Crossovers-Standard
The oceanfront extended street rights of way at 11th Avenue, 12th Avenue, 13th Avenue, 14th Avenue, 15th Avenue, 16th Avenue, 17th Avenue, 18th Avenue, 19th Avenue, 20th Avenue, 21st Avenue, 22nd Avenue, 23rd Avenue, 24th Avenue, 25th Avenue, 26th Avenue, 28th Avenue, 29th Avenue, Pelham Avenue, Manor Avenue, 30th Avenue, Evergreen Avenue, 32nd Avenue, Woodcrest Avenue, 34th Avenue, 35th Avenue, and 36th Avenue. Midblock between 16th and 17th Avenue opposite Longport Seaview Stairway

Pedestrian Crossovers – Handicapped
The oceanfront extended street rights of way at 16th Avenue, 27th Avenue, and 33rd Avenue.

Vehicular Crossovers
The oceanfront extended street rights of way at 11th Avenue, 16th Avenue, and 35th Avenue.

[Amended 02/21/2018 by Ord. No. O2018-02]"
SECTION II: This ordinance shall take effect immediately upon final passage and publication in accordance with law.

SECTION III: The provisions of this ordinance shall be severable. In the event that any portion of this ordinance is found to be invalid for any reason by any Court of competent jurisdiction, such judgment shall be limited in its effect only to the operation of any other portion thereof, which shall remain in full force and effect.

SECTION IV: All other ordinances or parts of ordinances inconsistent herewith are hereby repealed to the extent of such inconsistencies.

BE IT SO ORDAINED,
were passed and adopted by the Board of Commissioners of the Borough of Longport, Atlantic County, New Jersey at a regular meeting held on December 6, 2017

Matthew Conlon
Acting Municipal Clerk
Borough of Longport