
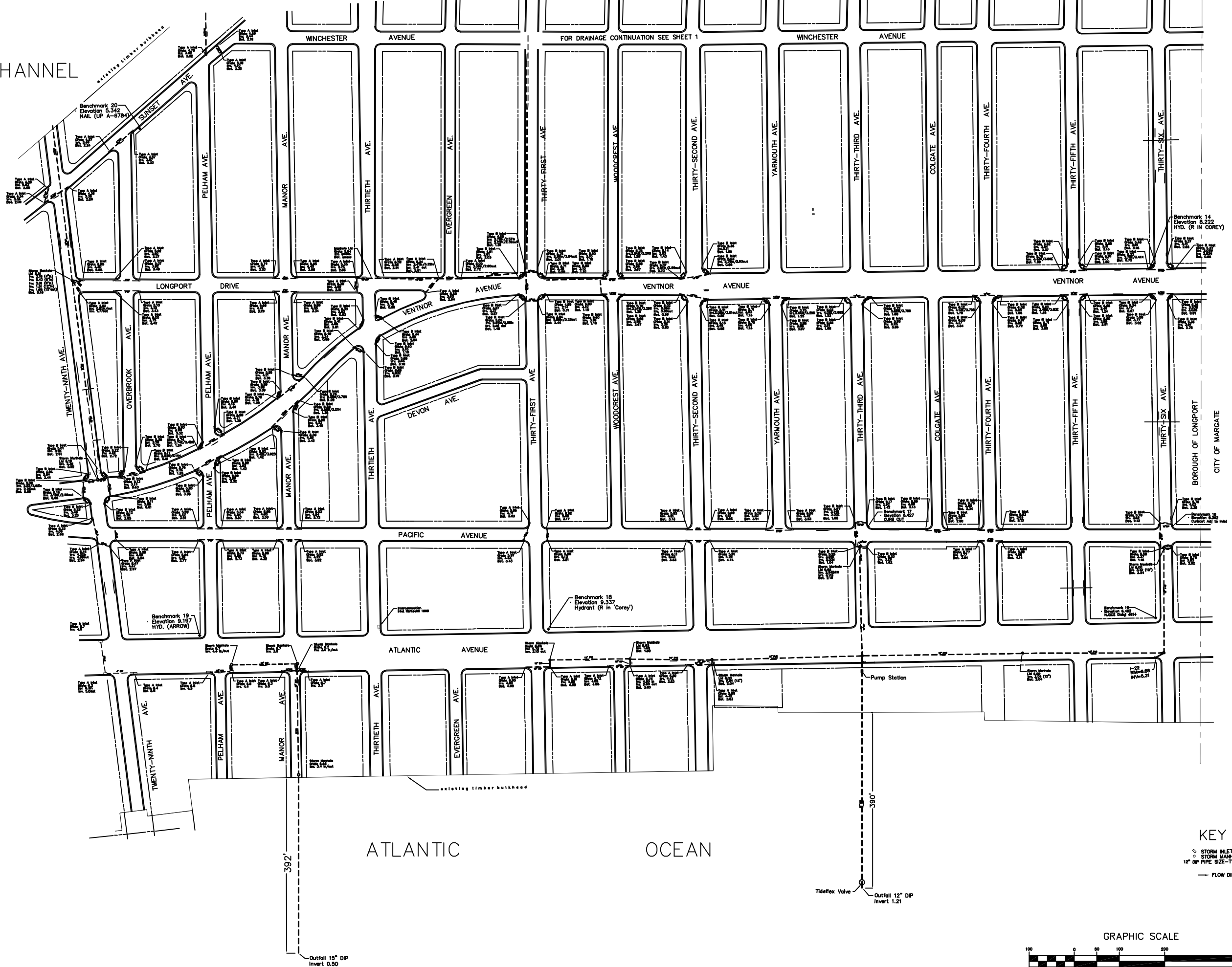


RISLEY'S CHANNEL




SEE SHEET 3 OF 4



KEY

- STORM INLET
- ⊙ STORM MANHOLE
- 12" DP PIPE SIZE-TYPE
- FLOW DIRECTION

GRAPHIC SCALE



(IN FEET)
1 inch = 100ft.

<p style="margin: 0;">RICHARD L. CARTER N.J. PROFESSIONAL ENGINEER NO. 21391 N.J. PROFESSIONAL PLANNER NO. 1794</p>	
<h2 style="margin: 0;">MASTER DRAINAGE MAP</h2>	
<p style="margin: 0;">BOROUGH OF LONGPORT, ATLANTIC COUNTY, N.J.</p>	
DATE	REVISION
06/30/10	DRAWN RLC
SCALE 1"=100'	CHECKED RLC
COMM. NO. LP2466	2 OF 4